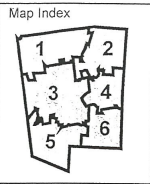




Town of Sullivan
Tax Property Boundaries - Map 4 of 6

OCTOBER 2014



MAP 2

MAP 2

MAP 3

MAP 3

MAP 6

MAP 6

Ellisville

ELLIS RESERVOIR

NELSON

Spaulding Brook

Bolster Pond

Bolster Brook

Brook

Otter

Brook

4-001-000
25 ac

4-005-000
2.23 ac

4-006-000
318.8 ac

4-007-000
96 ac

4-008-000
21.1 ac

4-009-000
35.3 ac

4-010-000
53 ac

4-011-001
25 ac

4-011-000
46 ac

4-012-000
15.4 ac

4-033-000
0.6 ac

4-015-000
26.4 ac

4-014-000
4.4 ac

4-034-000
0.93 ac

4-016-000
30.8 ac

4-019-000
28.17 ac

4-022-001
13 ac

4-022-000
39.11 ac

4-023-000
3.12 ac

4-023-001
6.88 ac

4-006-001
11 ac

4-024-000
27.7 ac

4-018-000
18.5 ac

4-020-000
38 ac

4-022-002
13.69 ac

4-027-000
46.3 ac

4-026-000
30.75 ac

4-025-000
17.4 ac

4-017-000
49.9 ac

4-021-004
28 ac

4-021-002
4.5 ac

4-021-001
8.5 ac

4-028-000
4 ac

4-032-000
63 ac

4-021-000
5 ac

4-031-000
62.6 ac

4-021-003
3 ac

4-030-000
1.8 ac

4-029-000
22.3 ac

OH ST

BE ST

an

Meetinghouse

GRUBB ST

Brook

Brook

Valley Rd

Valley Rd

Ellis Rd

Holt Rd

Ellis Rd

Howler Rd

Howler Rd

Howler Rd

9